


























Zoning Map

(OLD TOWN & BRIDGEPORT)

Legend

-  FREEWAY
- ZONING**
-  <all other values>
- Type**
-  RLD-9 (Residential Low Density-9)
-  RLD-15 (Residential Low Density-15)
-  RMD-18 (Residential Medium Density-18)
-  RHD-20 (Residential High Density-20)
-  RHD-33 (Residential High Density-33)
-  RHD-PD (Residential High Density-Planned Development)
-  RHD-46 (Residential High Density-46)
-  LC/RMD (Limited Commercial/Residential Medium Density)
-  MSSP (Main Street Specific Plan)
-  PO (Professional Office)
-  SC (Service Commercial)
-  GC (General Commercial)
-  LM (Light Manufacturing)
-  OE (Oil Extraction)
-  PS (Public and Semipublic Facilities)
-  RG (Recreation/Golf)
-  MIL (Military)
-  BEA (Beach)
-  OS-N (Open Space Natural)
-  OS-PR (Open Space Parks and Recreation)
-  SPR (Specific Plan Regulation)

